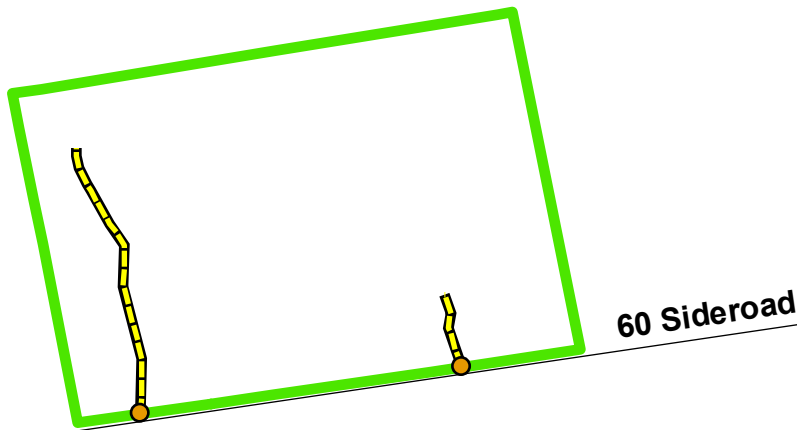








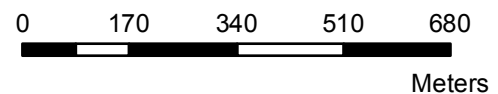
Grey County Forest #30 Sunken Lake

Area: 43.4 Hectares
(107.2 Acres)

Permitted Activities:
Hunting



	Forest Entrance
	Provincial Highway
	County Road
	Local Road
	Trail
	Grey County Forest



This map is for illustrative purposes only. Do not rely on this map as being a precise indicator of routes, location of features or surveying purposes. This map may contain cartographical errors or omissions.